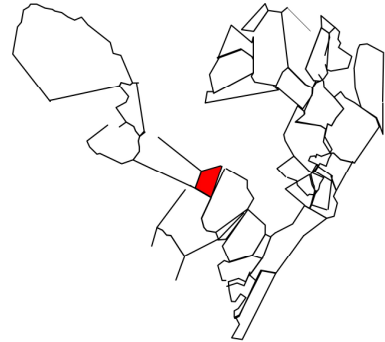


Robert Cockburn – 116 acres in Greenbrier County

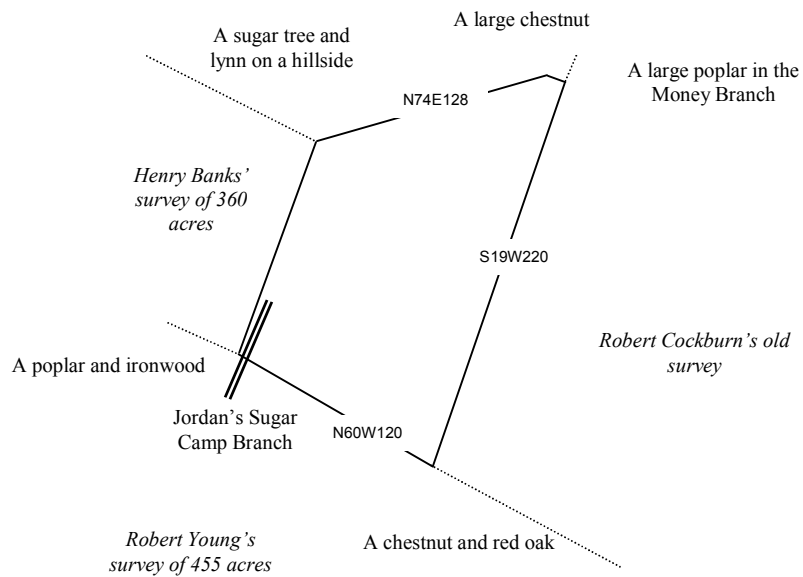
History

December 24, 1795	Warrant number 1745 issued
April 16, 1799	Date of Survey
March 5, 1801	Patented by James Monroe, Esq., Governor of Virginia
May 14, 1801	Delivered to Phillip Ludding



Description

116 acres in Greenbrier County adjoining the northwest of the land he now lives on



to be affixed at Richmond on the tenth day of March in the year of our Lord one thousand eight hundred and one and of the Commonwealth the Twenty fifth.

James Monroe

Robert Cockburn
116 acres
Greenbrier County

Grant delivered
to Philip ^{Robert} Cockburn
116 Acres 1804

James Monroe Esquire Governor of the Commonwealth of Virginia
To all to whom these Presents shall come greeting know ye that by
Virtue of a Land Office Treasury warrant number seventeen hundred
and forty five issued the twenty fourth of December seventeen hundred
and ninety five there is granted by the said Commonwealth unto
Robert Cockburn a certain tract or parcel of Land containing one
hundred and sixteen acres by survey bearing date the sixteenth
day of April seventeen hundred and ^{ninety} lying and being in
the County of Greenbrier adjoining the North West of the land
he now lives on and bounded as followeth "to wit" Beginning
at a Chestnut and Red Oak Corner to Robert Young nearly on a
line of said Cockburns Run land and running with Youngs
Survey of four hundred and fifty five acres North sixty degrees
West one hundred and twenty poles crossing Jordans Sugar
cane branch to a poplar and thence by said branch and
leaving Youngs line thence North twenty degrees East one hundred
and twenty poles to a Sugar tree and thence on a hill side & corner
to Banks Survey of three hundred and sixty acres & leaving
said Survey thence North twenty four degrees East one hundred &
twenty eight poles crossing Morris brook to a large Chestnut and
thence South twenty degrees East ten poles to a large poplar in
the Morris branch corner to his Run ^{old Survey} and running thence with
the same South nineteen degrees West two hundred & twenty
poles to the beginning with its appurtenances to have and to hold the
said tract or parcel of Land with its appurtenances to the said Robert
Cockburn and his heirs forever in witness whereof the said James
Monroe Esquire Governor of the Commonwealth of Virginia hath
hereunto set his hand and caused the lesser seal of the said Com-
monwealth to be affixed at Richmond on the fifth day of March in
the year of our Lord one thousand eight hundred and one and of the
Commonwealth the Twenty fifth.

James Monroe

James Turner
55 acres
Russell County
F.D.

James Monroe Esquire Governor of the Commonwealth of
Virginia To all to whom these Presents shall come greeting know
ye that by Virtue of a Land Office Treasury warrant number
eleven

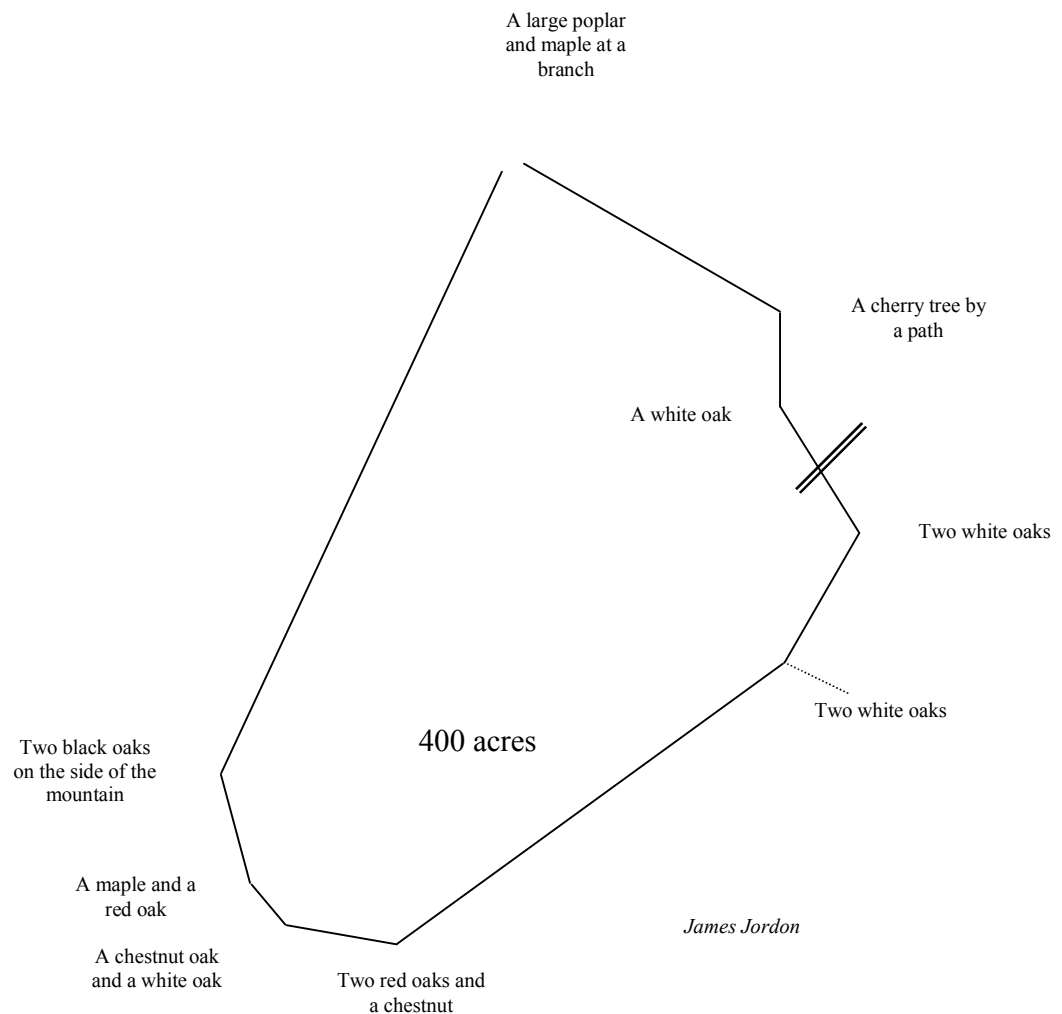
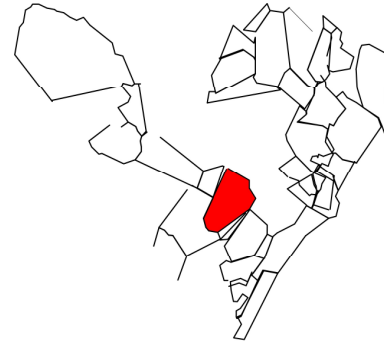
Robert Cockburn, assignee of Robert Young – 400 acres in Greenbrier County

History

August 6, 1783	Warrant number 18357 issued
February 9, 1790	Date of Survey
September 17, 1792	Patented by Henry Lee, Esq., Governor of Virginia

Description

400 acres in Greenbrier County on Sinking Creek
joining the land of James Jordon



151
bearing date the twenty first day of March one thousand
seven hundred and eighty three, lying and being in the
bounty of Montgomery on the Waters of Cripple Creek a
branch of New River and bounded as followeth to wit,
Beginning at a large white oak by a gulley South eighty
six degrees East seventy six poles to two gum saplings;
North fifty degrees East forty poles to a spanish oak and
gum saplings, South thirty two degrees East one hundred
and twenty two poles to an ash, South seventeen degrees
West eighty eight poles to a black oak North eighty six
degrees West eighty two poles to a double chestnut tree,
North sixty degrees West forty two poles to a spanish oak,
North thirty degrees West eighty six poles to a hickory
North fifteen degrees East seventy six poles to the Begin-
ning With its Appurtenances: To have and to hold the said
the said Tract or parcel of Land, with its Appurtenances
to the said Frederick Branstetter Junior and his heirs forever.

In Witness whereof the said Henry Lee Esquire, Governor of
the Commonwealth of Virginia hath hereunto set his hand,
and caused the lesser Seal of the said Commonwealth to
be affixed at Richmond, on the eighteenth day of Sep-
tember in the year of our Lord, one thousand seven hundred
and ninety two, and of the Commonwealth the Seventeenth

Henry Lee

Robert Cockburn
400 Acres
Greensbrier
Ex?

Henry Lee Esquire, Governor of the Commonwealth of Virgi-
nia, To all to whom these presents shall come, Greeting: Know ye,
that by virtue of Land Office Treasury Warrant Number
eighteen thousand three hundred and fifty seven issued the
sixth

152
sixth day of August one thousand seven hundred and eighty three, there is granted by the said Commonwealth unto Robert Cockburn Assignee of Robert Young a certain Tract or parcel of Land, containing four hundred Acres, by Survey bearing date the ninth day of February one thousand seven hundred and ninety, lying and being in the County of Greenbrier, on Sink ing Creek joining the land of James Jordan and bounded as followeth to wit Beginning at two black oaks on the side of the Mountain, South fifteen degrees East sixty poles to a maple and red oak, South forty degrees East twenty eight poles to a hickory oak and white oak South eighty degrees East sixty poles to two red oaks and a hickory North fifty four degrees East two hundred and fifty five poles to two white oaks, corner to Jordan and leaving the same North thirty degrees East eighty poles to two white oaks, North thirty two degrees West eighty poles crossing a branch to a white oak, North fifty poles to a cherry tree, by a path, North sixty degrees West one hundred and fifty eight poles to a large poplar and maple at a branch, South twenty five degrees West three hundred and fifty five poles to the Beginning With its appurtenances; To have and to hold the said Tract or parcel of Land, with its appurtenances, to the said Robert Cockburn and his heirs forever. In Witness whereof the said Henry Lee Esquire, Governor of the Commonwealth of Virginia, hath hereunto set his hand, and caused the lesser Seal of the said Commonwealth to be Affixed at Richmond, on the seventeenth day of September in the year of our Lord, one thousand seven hundred and ninety two, and of the

Commonwealth the Seventeenth

Henry Lee

Philip Shiveley Henry Lee Esquire, Governor of the Commonwealth of
75 Acres Virginia, To all to whom these presents shall come, Greeting
Montgomery know ye, that by virtue of two Land Office Warrants
Ex^c Numbers nine hundred and ninety three, and two thousand
four hundred and thirty two, there is granted by the said
Commonwealth unto Philip Shiveley a certain Tract or
parcel of Land, containing seventy five Acres, by survey
bearing date the twelfth day of December one thousand
seven hundred and eighty seven; lying and being in the
bounty of Monongalia adjoining his Settlement Survey on
the forks of Scotts Mill run and bounded as followeth to
wit, Beginning at a small hickory corner to his Settlement
Survey and running thence with the same North nineteen
degrees East sixty poles to a white oak, North fifty nine degrees
East one hundred and sixty four poles to a hickory North
fifty five degrees West eighty one poles to a white oak, thence
North eighty degrees East forty poles to a white oak, South
seventy degrees East ninety one poles to a hickory South forty
six degrees West two hundred and ten poles to a poplar South
seventy five degrees West seventy poles to the Beginning
With its Appurtenances; To have and to hold the said Tract
or parcel of Land, with its Appurtenances, to the said Philip
Shiveley and his heirs forever In Witness whereof the said
Henry Lee Esquire, Governor of the Commonwealth of Virgi-
-nia, hath hereunto set his hand, and caused the lesser Seal
of the said Commonwealth to be Affixed at Richmond, on
the Seventeenth day of September in the year of our Lord,