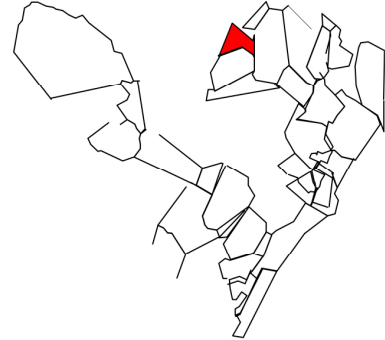


Robert Douthat, assignee of Alexander Porter, who was assignee of Michael O'Flynn, who was assignee of Michael Arbuckle – 165 acres in Greenbrier County

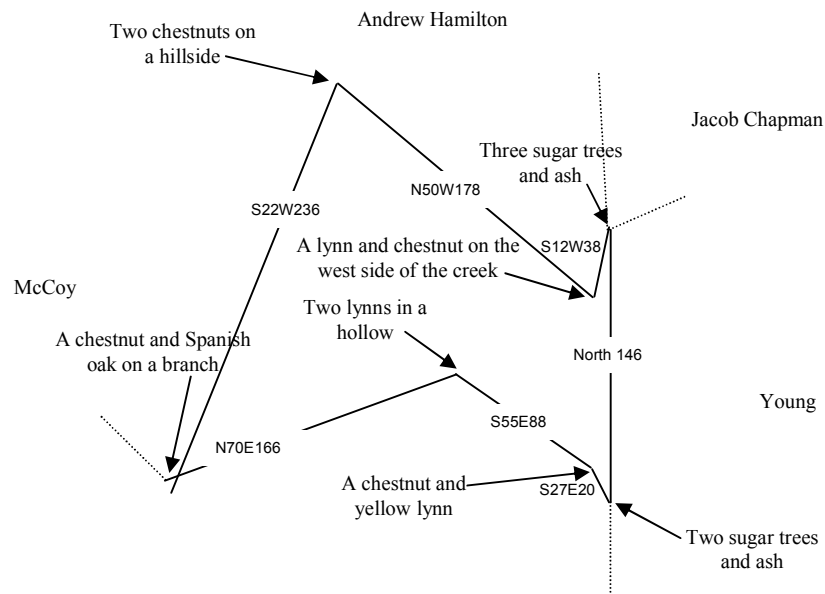
History

March 17, 1780 Land Office Treasury Warrant number 3981 for 65 acres
July 13, 1782 Land Office Treasury Warrant number 12935 for 100 acres
October 13, 1796 Date of Survey
March 26, 1800 Patent signed by James Monroe, Esq., Governor of Virginia
May 13, 1800 Examined and Delivered to the proprietor




Description

165 acres in Greenbrier County on a northwest branch of Sinking Creek joining the land of Robert Young, Jacob Chapman, Andrew Hamilton and James McCoy



North sixty six degrees West twelve poles to two white oaks near the line of the land of William Carlton and with a line of the same, South sixty eight degrees West one hundred and thirty poles to two black oaks, on said line, near the land of James Simpson, thence laying Carltons lines, North three degrees West two hundred and twenty four poles to a stake near a line of another tract belonging to said Carlton, and thence with a line of the same, North Seventy two degrees West ninety six poles to the beginning with its appurtenances To have and to hold the said tract or parcel of land with its appurtenances to the said Pearce Daniel and his heirs forever, In Witness whereof the said James Monroe Esquire Governor of the Commonwealth of Virginia hath herunto set his hand and caused the lesser seal of the said Commonwealth to be affixed at Richmond, on the twenty ninth day of April in the year of our Lord one thousand eight hundred and of the Commonwealth the twenty fourth.

James Monroe


Robert Douthat, James Monroe Esquire Governor of the Commonwealth of Virginia To all to whom these presents shall come Greeting Know
 100 Acres
 Greenbrier
 (+) delivered to the proprietor
 May 13th 1800
 That by virtue of two Land office Treasury Warrants, to wit, one hundred Acres is taken by Number twelve thousand nine hundred and thirty five issued the thirteenth of July Seventeen hundred and eighty two and sixty five acres by Number three thousand nine hundred and eighty one issued the Seventeenth day of March Seventeen hundred and eighty There is Granted by the said Commonwealth unto Robert Douthat assignee of Alexander

who was assignee of Michael & Buckle.
 Alexander Porter assignee of Michael & Flynn & certain
 tract or parcel of land containing one hundred and sixty five
 acres by Survey bearing date the thirteenth day of October one
 thousand seven hundred and ninety six lying and being
 in the County of Greenbrier on a North West branch of sinking
 Creek joining the land of Robert Young Jacob Chapman
 Andrew Hamilton and James McCoy and bounded as
 followeth to wit, beginning at a chestnut and spanish oak
 on a branch corner to McCoy and with North Seventy degrees
 East one hundred and sixty six poles to two lymns in a hollow
 South fifty five degrees East eighty eight poles to a chestnut
 and yellow lymn South twenty seven degrees East twenty
 poles to two Sugar trees and ash on Youngs line due North
 one hundred and forty six poles to three sugar trees and
 ash corner to said Jacob Chapman and Andrew Hamilton
 and with the latter South twelve degrees West thirty eight poles
 to a lymn and chestnut on west side a creek North fifty
 degrees West one hundred and Seventy eight poles to two chestnuts
 on a hill side and thence South twenty two degrees West two
 hundred and thirty six poles to the beginning with its appur-
 tenances to have and to hold the said tract or parcel of land
 with its appurtenances to the said Robert Routhat and his
 heirs for ever. In Witness whereof the said James Monroe
 Esquire Governor of the Commonwealth of Virginia hath
 hereunto set his hand and caused the lesser seal of the said
 Commonwealth to be affixed at Richmond, on the
 twenty sixth day of March in the year of our Lord one
 thousand

thousand eight hundred and of the Commonwealth the twenty fourth.

James Monroe.

Isaac Talman
287 acres
Greenbrier
(?)

James Monroe Esquire Governor of the Commonwealth of Virginia
Do all to whom these presents shall come. Greeting Know Ye, That by
virtue of two Land Office Treasury Warrants, "to wit" Sixty eight
acres, part of Number one thousand five hundred and Seventy six,
issued the tenth of September, Seventeen hundred and ninety five,
and two hundred ^{and nineteen} acres part of Number eighteen hundred and
twenty issued the twenty fifth of February Seventeen hundred and
ninety six, There is Granted by the said Commonwealth unto Isaac
Talman assignee of Jesse Hunt, who was assignee of John
Burnsides a certain tract or parcel of land containing two
hundred and one eighty seven acres, by Survey bearing date
the eighth day of March one thousand seven hundred and ninety six,
lying and being in the County of Greenbrier, on Laurel Creek
a branch of Mather Mendow River, joining the lands of Benjamin
Lewis, and Henry Banks, and bounded as followeth to wit, begin-
ning at a large white oak and Sugar tree, corner to Lewis and
with his line North thirty degrees East two hundred and fifty
poles crossing a fork of the Creek at eighty eight poles to two
yellow Lyncs, corner to the same and Banks, and with Banks
South forty five degrees East Sixty poles to a bunch, and South
twenty degrees West twenty eight poles to two white Walnuts, South
fifty degrees East one hundred and eighteen poles crossing the
Creek to a Yellow Lynx and Sugar tree, South five degrees
West thirty eight poles, to a highway on a ridge South sixty
degrees