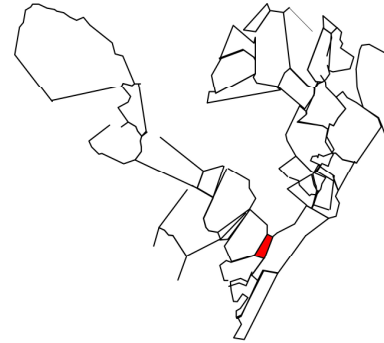


Thomas Carr, assignee of John Huggins – 50 acres in Greenbrier County

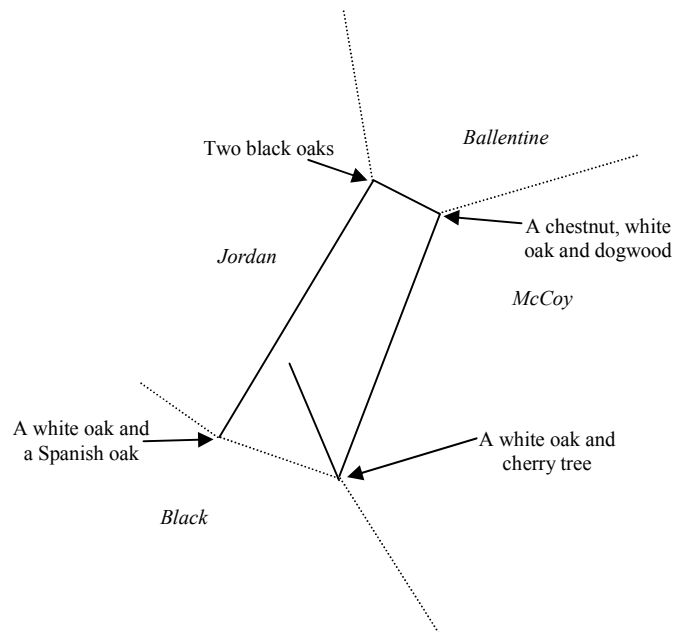
History

July 2, 1782	Warrant number 12843 issued
November 21, 1796	Date of Survey
February 9, 1801	Patented by James Monroe, Esq., Governor of Virginia



Description

50 acres in Greenbrier County on the waters of Sinking Creek joining the land of James Jorden, Hugh Ballentine, John McCoy's heirs and Abraham Black



Be, That by virtue of a Land office Treasury Warrant & number sixteen thousand three hundred and seventy issued the thirtieth of May one thousand seven hundred and eighty three, There is Granted by the said Commonwealth unto James Byrnsides a Certain tract or parcel of land containing fifty four acres by survey bearing date the twenty fourth day of September one thousand seven hundred and ninety eight, lying and being in the County of Kenhaws on the north fork of Roanoke river, joining and above a survey made for said Byrnsides of one hundred and forty acres, and bounded as followeth to wit, beginning at three beeches on the West bank of said fork of Roanoke river corner to a survey of the said Byrnsides aforementioned, and thence crossing said fork and up it with its different meanders, and binding thereon two hundred and twenty six poles to two beech trees on the East bank thence leaving the River, North four degrees East eighteen poles to two beeches on a hill side North forty six degrees West one hundred and fifty poles to a poplar on the East bank and thence South sixty nine degrees West eighteen poles crossing the river to the beginning with its appurtenances to have and to hold the said tract or parcel of land with its appurtenances to the said James Byrnsides and his heirs for ever. In Witness whereof the said James Monroe Esquire Governor of the Commonwealth of Virginia hath hereunto set his hand and caused the lesser seal of the said Commonwealth to be affixed at Richmond at the twelfth day of February in the year of our Lord one thousand eight hundred and one and of the Commonwealth the twenty fifth,

James Monroe

(S)

Thomas Carr
50 acres
Greenbrier

(S)

James Monroe Esquire Governor of the Commonwealth of Virginia to all to whom these presents shall come Greeting Know Be, That by virtue of a Land office Treasury Warrant & number twelve thousand eight hundred and forty three issued the second of July one thousand seven hundred and eighty two, There is Granted by the said Commonwealth unto Thomas Carr assignee of John Huggins a Certain tract or parcel of land containing fifty acres by survey bearing date the twenty first day of November one thousand seven hundred and ninety six, lying

and

and being in the County of Greenbrier, on the waters of Sinking
Creek, joining the land of James Jordan, Hugh Ballentine, John
W. Coyp heirs, and Abraham Black, and bounded as followeth
to wit, beginning at a white oak and spanish oak corner to Black
and Jordan, and with the latter, North thirty one degrees East one
hundred and sixty poles to two black oaks corner to the same
and Ballentine, and with the latter, South sixty three degrees East
forty poles to a chestnut white oak and dogwood, corner to said
W. Coyp heirs, and with W. Coyp heirs South twenty one degrees
West one hundred and fifty poles to a white oak and cherry
tree corner to Abraham Black and with Black North seventy
three degrees West sixty eight poles to the beginning with its
appurtenances to have and to hold the said tract or parcel of
land with its appurtenances to the said Thomas Carr and his
heirs for ever, In Witness whereof the said James Monroe Esquire
Governor of the Commonwealth of Virginia hath hereunto set
his hand and caused the lesser seal of the said Commonwealth
to be affixed at Richmond, on the ninth day of February in
the year of our Lord one thousand eight hundred and one and
of the Commonwealth the twenty fifth.

James Monroe

James Byrnsides
18 acres
Kenhawar

(James Monroe Esquire Governor of the Commonwealth of
Virginia to all to whom these presents shall come Greeting: Know
Ye, That by virtue of a Land Office Treasury Warrant Number
Sixteen thousand three hundred and seventy issued the thirtieth
of May one thousand seven hundred and eighty three, There is granted
by the said Commonwealth unto James Byrnsides a certain tract
a parcel of land containing eighteen acres by survey bearing date
the twenty fourth day of September one thousand seven hundred
and ninety eight, lying and being in the County of Kenhawa on Cole
river, and bounded as followeth to wit, beginning at a beech on
the West bank of Cole River corner to a survey of thirty two acres
made for said Byrnsides and crossing and extending up the river
with its different meanders and binding therewith one hundred
and sixteen poles to a beech on the East bank, thence leaving
the River, North thirty five degrees West twelve poles to a sugar
tree on a hill side, thence North eighteen degrees West forty six poles
to

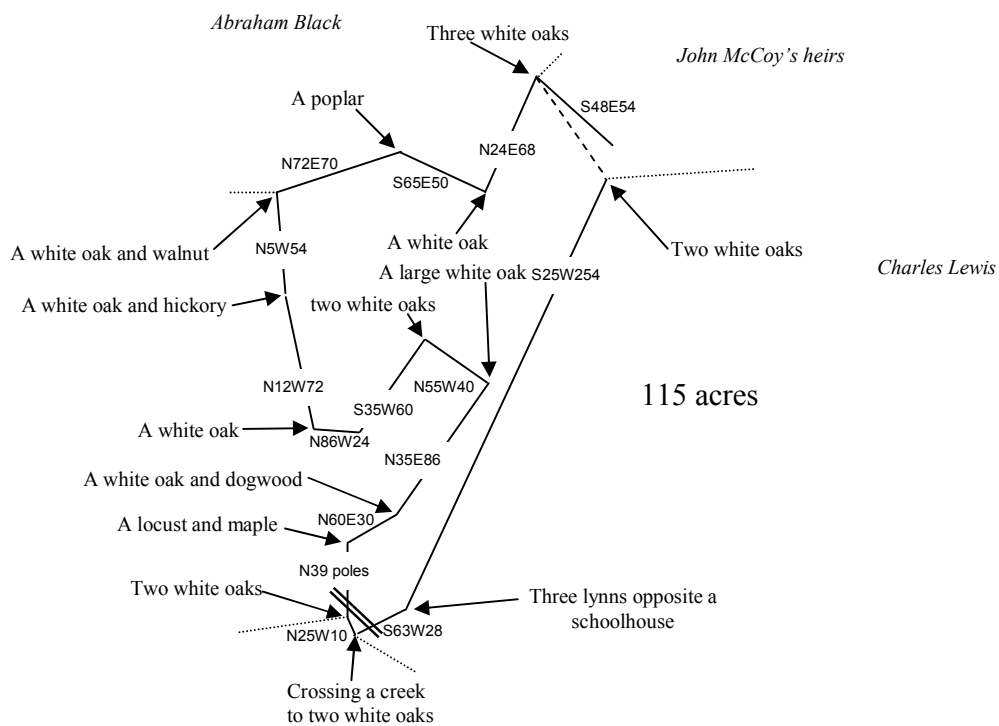
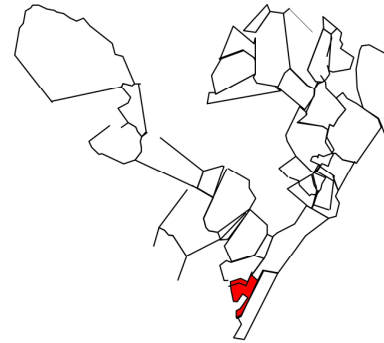
Thomas Carr, assignee of John Huggans– 115 acres in Greenbrier County

History

July 2, 1782 Warrant number 12843 issued
November 21, 1796 Date of Survey
February 9, 1801 Patented by James Monroe, Esq.,
Governor of Virginia

Description

115 acres in Greenbrier County on the waters of Sinking Creek joining the lands of Charles Lewis, John McFerran, Abraham Black, and John McCoy's heirs



the said Commonwealth unto Richard Bantline assignee of Walter Morgan
 assignee of Gerard Morgan who was assignee of James Esq. a certain
 tract or parcel of Land containing one hundred acres by survey bearing date
 the nineteenth day of September one thousand seven hundred and ninety four
 lying and being in the County of Augusta on the foot of the north mountain
 joining his Aunt David Hogsheds and Ann Hogsheds lands & bounded
 as follows to wit beginning at three chestnut Oaks his own and David
 Hogsheds corner thence North sixteen degrees east ninety eight poles to a
 chestnut Oak and Hickory South sixty one degrees east thirty two poles to
 a black Oak and chestnut David Hogsheds corner North five degrees
 west fifty four poles to two black Oak saplings said Hogsheds corner
 North thirty three degrees east one hundred and three poles crossing
 three branches to three locusts said Hogsheds corner South twenty
 seven degrees east forty poles to a Hickory and white Oak & a gum
 Hogsheds corner North fifty eight degrees west twenty four poles to two
 gums Ann Hogsheds corner North thirty one degrees east forty six poles
 to two chestnut Oaks on said Hogsheds line North seventy one degrees
 west thirty eight poles to two white Oaks on the side of the mountain
 South sixty five degrees west one hundred and five poles to two
 pines on the side of the mountain South twenty two degrees west forty
 poles to a chestnut Oak sapling on a point of a ridge South nine and a
 half degrees west one hundred and twenty five poles to said Esq. line
 thence with said line South fifty two degrees east thirty poles
 to the beginning with its appurtenances to have and to hold the said
 tract or parcel of Land with its appurtenances to the said Richard
 Bantline and his heirs forever in witness whereof the S. James
 Monroe Esquire Governor of the Commonwealth of Virginia hath here
 unto set his hand and caused the lesser seal of the S. Commonwealth
 to be affixed at Richmond on the sixth day of February in the year of our
 Lord one thousand eight hundred and one and of the Commonwealth
 the Twenty Fifth.

James Monroe

James Monroe Esquire Governor of the Commonwealth of Virginia
 To all to whom these presents shall come Greeting Know ye that by
 virtue of a Land Office Treasury warrant Number twelve thousand
 eight hundred and forty three issued the second day of July one thousand
 seven hundred and eighty two There is Granted by the said Commonwealth
 unto Thomas Carr assignee of John Adygans a certain tract or parcel
 of Land containing one hundred and fifteen acres by survey bearing
 date the twenty first day of November one thousand seven hundred
 and

115 Acres
 Granted

and ninety six lying and being in the County of Greenbrier on waters of Sinking Creek joining the lands of Charles Lewis John McJannet Abraham Black and John Boy's heirs and bounded as followeth to wit beginning at two white Oaks on Lewis's line and with the same South twenty five degrees West two hundred and fifty four poles to three firs opposite a school house & South sixty three degrees West twenty eight poles crossing a creek to two white Oaks and leaving Lewis's line North twenty five degrees West ten poles to two white Oaks corner to M^cJannet and with him due North thirty nine poles crossing the Creek to a locust and maple North sixty degrees East thirty poles to a white Oak and dogwood North thirty five degrees East eighty six poles to a large white Oak North fifty five degrees West forty poles crossing the Creek to two white Oaks South thirty five degrees West sixty to a white Oak North eighty six degrees West twenty four poles to a white Oak North twelve degrees West twenty two poles to a white Oak and hickory North five degrees West fifty four poles to a white Oak and walnut corner to the same and Black and with the latter North twenty two degrees East seventy poles to a poplar South sixty five degrees East fifty poles to a white Oak North twenty four degrees East sixty eight poles to three white Oaks corner to the same and M^cJannet's heirs and with the latter South forty eight degrees East fifty four poles to two white Oaks on Lewis's line the beginning with its aspertuances to have and to hold the said tract or parcel of land with its appertuances to the said Thomas Barr and his heirs forever in witness whereof the said James Monroe Esquire Governor of the Commonwealth of Virginia hath hereunto set his hand and caused the lesser Seal of the said Commonwealth to be affixed at Richmond on the ninth day of February in the year of our Lord one thousand eight hundred and one and of the Commonwealth the Twenty fifth.

James Monroe

Wm Donaldson
1170 acres
Greenbrier

James Monroe Esquire Governor of the Commonwealth of Virginia to all to whom these presents shall come greeting know ye that by virtue of a Land office Treasury warrant Number one thousand four hundred and ninety five issued the seventeenth of July one thousand seven hundred and ninety five there is granted by the said Commonwealth unto William Donaldson Esq^r of John Deem who was Assignee of William Powell &c.

— certain