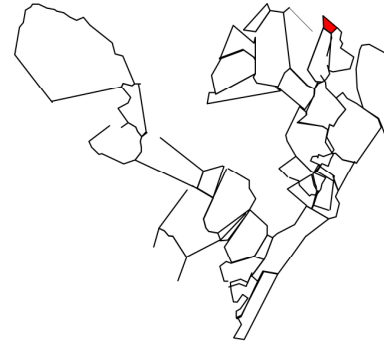


# William Fullerton Senior – 40 acres in Greenbrier County

## *History*

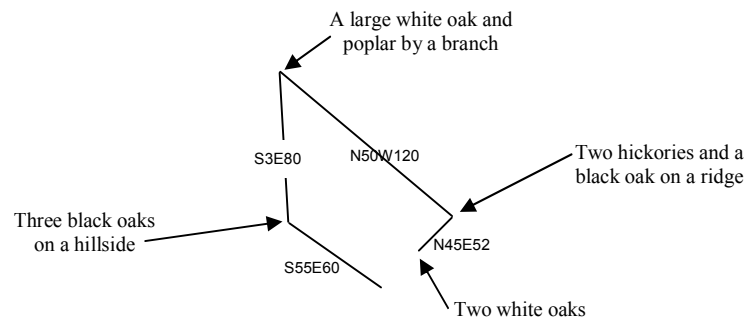
In consideration of part of a certificate in right of settlement given by the commissioners for adjusting the titles to unpatented lands in the District of Augusta, Botetourt, and Greenbrier and in consideration of the ancient composition of 5 shillings sterling paid  
February 5, 1794 Date of Survey  
June 19, 1797 Patent signed by James Wood, Esq., Governor of Virginia Examined



## *Description*

40 acres in Greenbrier County adjoining his own land he lives on

---



of the said Commonwealth to be Affixed at Richmond on the Nineteenth day of June in the year of our Lord one thousand seven hundred and ninety seven and of the Commonwealth the twenty first

James Wood

William Fullerton  
40 Acres  
Greenbrier  
End  
✓

James Wood Esquire Governor of the Commonwealth of Virginia To all To whom these presents shall come Greeting Know ye that by Virtue of a Certificate in Right of Settlement given by the Commissioners for adjusting the titles to unpatented lands in the district of Augusta Botetourt and Greenbrier and in consideration of the Ancient Composition of five Shillings Sterling paid into the Treasury of this Commonwealth, there is granted by the said Commonwealth unto William Fullerton Senior a certain Tract or parcel of land containing Forty Acres by Survey bearing date the fifth day of February one thousand seven hundred and ninety four lying and being in the County of Greenbrier adjoining his own land he lies on and bounded as followeth to wit Beginning at two white oaks Corner to the old Survey, thence North forty five degrees East fifty two poles to two Hickories and a black oak on a Ridge North fifty degrees West one hundred and twenty poles to a large white oak and poplar by a Branch, thence South three degrees East eighty poles to three black <sup>oaks</sup> on a hill side Corner to the old Survey and with the same South fifty five degrees East sixty poles to the Beginning with its Appurtenances to have and to hold the said Tract or parcel of land with its Appurtenances to the said William Fullerton Senr and his Heirs forever In Witness whereof the said James Wood Esquire Governor of the Commonwealth of Virginia hath hereunto set his hand and caused the Seper Seal of the said Commonwealth to be Affixed at Richmond on the Nineteenth day of June in the year of our Lord one thousand seven hundred and ninety seven and of the Commonwealth the twenty first

James Wood

# William Fullerton – 150 acres in Greenbrier County

## History

In consideration of part of a certificate in right of settlement given by the commissioners for adjusting the titles to unpatented lands in the District of Augusta, Botetourt, and Greenbrier and in consideration of the ancient composition of 15 shillings sterling paid by William Fullerton

October 26, 1785

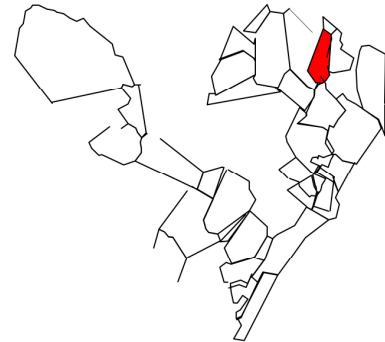
Date of Survey

March 19, 1789

Patent signed by Beverley

Randolph, Esq., Governor of Virginia

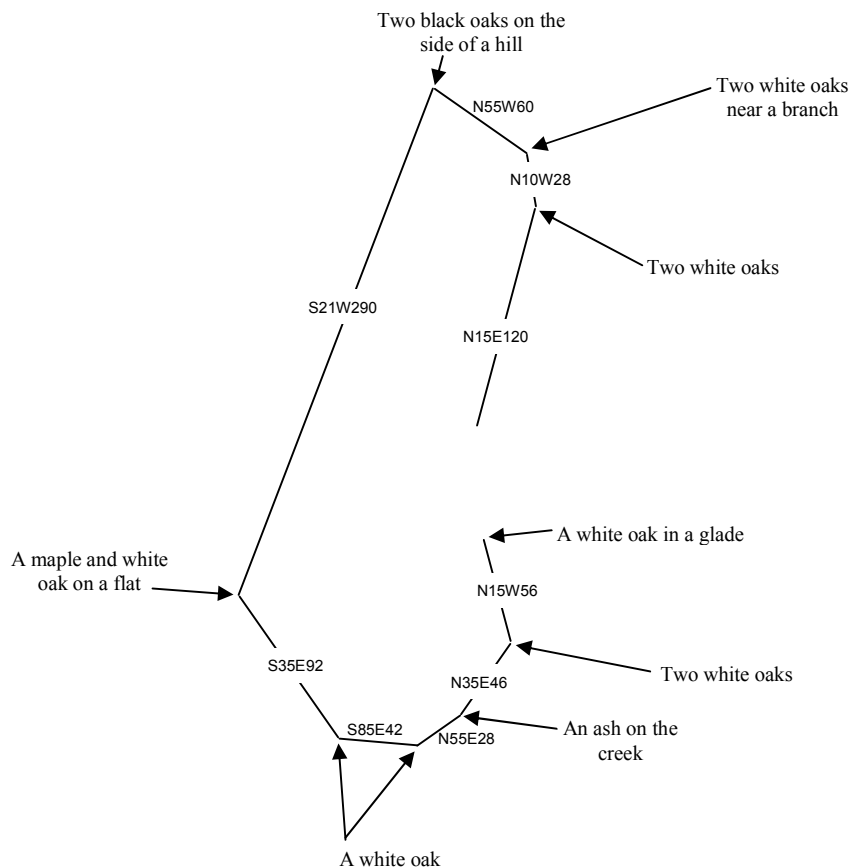
Examined



## Description

150 acres in Greenbrier County on Sinking Creek

---



Commonwealth to be affixed at Richmond on the thirtieth day of March  
in the year of our Lord one thousand seven hundred & Eighty nine of the  
Commonwealth the thirtieth

B. Randolph

W<sup>m</sup> Fullerton  
50 Acres  
Greenbrier  
Co. d

Beverly Randolph Esquire Governor of the Commonwealth of Virginia  
to all to whom these presents shall come greeting Knowing that by virtue of  
in consideration of part of a certificate in right of Settlement given by the Com-  
missioners for adjusting the Titles to unpatented Lands in the District of  
Augusta Botetourt & Greenbrier and in consideration of the Ancient  
Composition of fifteen Shillings Sterling paid by William Fullerton  
into the Treasury of this Commonwealth, There is granted by the said Com-  
monwealth unto the said William Fullerton a certain tract or parcel of  
Land containing one hundred and fifty Acres by Survey bearing  
Date the twenty sixth day of October one thousand seven hundred and  
eighty five Lying and being in the County of Greenbrier on Tinking Creek  
and bounded as followeth To wit Beginning at a Maple and white oak  
on a flat, running South thirty five degrees East twenty two poles to a  
white oak South eighty five Degrees East forty two poles to a white oak  
North fifty five Degrees East twenty eight poles to an ash on the  
Creek, North thirty five Degrees East forty six poles to two white oaks  
North five degrees East forty six poles to two white oaks, North fifteen deg<sup>s</sup>  
West fifty six poles to a white oak in a glade North fifteen degrees East  
one hundred and twenty poles to two white oaks North ten degrees West  
twenty eight poles to two white oaks near a branch North fifty five-

Degrees West sixty poles to two black oaks on the side of a hill South twenty one  
 Degrees West two hundred and ninety poles to the beginning with its appurte-  
 nances to have and to hold the said tract or parcel of land, with its appurtenances  
 to the said William Fullerton and his heirs forever In witness whereof the  
 said Beverley Randolph Esquire Governor of the Commonwealth of  
 Virginia hath hereunto set his hand and caused the seal of the said Com-  
 monwealth to be affixed at Richmond on the nineteenth day of March  
 in the year of our Lord one thousand seven hundred and eighty one of  
 the Commonwealth the thirteenth

B. Randolph

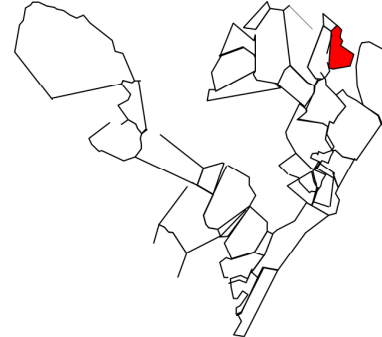
John Robt Dewitt  
 300 Acres  
 Botetourt County  
 &c

Beverley Randolph Esquire Governor of the Commonwealth of  
 Virginia to all to whom these presents shall come greeting Knowye that by  
 virtue and consideration of a Land Office Treasury Warrant Number eighteen  
 Thousand three hundred and sixty six issued the sixth day of August one  
 Thousand seven hundred and eighty three; there is granted by the said Com-  
 monwealth unto John Robt Dewitt Assignee of John Street Assignee of Thomas  
 Carr Minor Assignee of Joseph Norwood who was Assignee of Robert B, then  
 a certain tract or parcel of land containing three hundred acres, by survey bear-  
 ing Date the thirtieth day of July one thousand seven hundred and  
 eighty seven lying in the County of Botetourt on the waters of Englishes run  
 a branch of the North fork of Roanoke, near a place called the Kettle hollow  
 joining a Survey of Richard Minets, and bounded as followeth To wit, Begin-  
 ning at a double Chestnut on a flat ridge near Minets line North West two  
 hundred poles to a hickory in a draft thence North West two hundred poles to a black  
 oak & white oak thence North East two hundred poles to a Chestnut and white  
 oak near the top of a ridge thence East one hundred and sixty poles to a large

# William Fullerton Junr – 170 acres in Greenbrier County

## History

December 24, 1783 part of Warrant number 21943 issued, covering 40 acres  
August 6, 1789 Exchanged warrant number 389 issued, covering 30 acres  
December 11, 1793 Exchanged warrant number 556 issued, covering 100 acres  
March 4, 1794 Date of Survey  
November 17, 1800 Patent signed by James Monroe, Esq., Governor of Virginia  
Examined

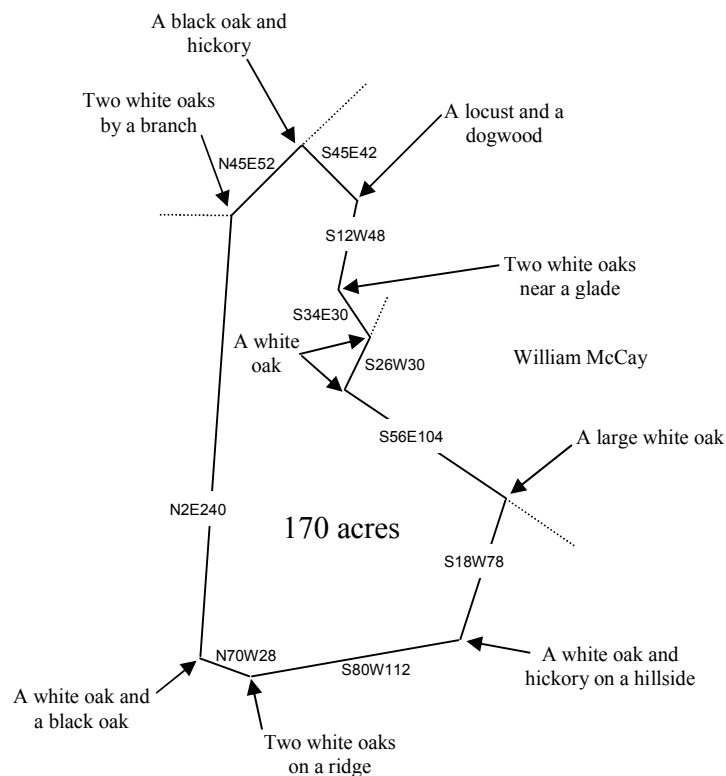


## Description

170 acres in Greenbrier County on Sinking Creek joining the lands of William McCay [probably William McCoy] and William Fullerton Senr.

---

William Fullerton Senr.



to two Spanish oak stumps and South thirteen degrees East One hundred and fifty four poles to the beginning with its appurtenances; to have and to hold the said tract or parcel of land with its appurtenances, to the said Edward Fleathery and his heirs for ever. In Witness whereof, the said James Monroe Esquire, Governor of the Commonwealth of Virginia hath hereunto set his hand and caused the lesser Seal of the said Commonwealth to be affixed at Richmond on the fifteenth Day of November in the year of our Lord, one thousand eight hundred and of the Commonwealth the twenty fifth.

James Monroe

Fullerton junr  
1796  
Clerk  
Greenbrier  
County  
Examd

JAMES MONROE Esquire Governor of the Commonwealth of Virginia, to all to whom these presents shall come, knoweth that by Virtue of the following Land Office Treasury Warrants to wit Forty Acres by part of a No twenty one thousand nine hundred and forty three issued twenty fourth day of December One thousand seven hundred and eighty three. One hundred Acres by Exchanged Warrant Number five hundred and fifty six issued the Eleventh day of December Seventeen hundred and ninety three and thirty by Exchanged Warrant Number three hundred and eighty nine issued the sixth of August One thousand seven hundred and eighty nine there is granted by the said Commonwealth unto William Fullerton junr a certain tract or parcel of Land containing One hundred and seventy Acres by Survey bearing date the fourth day of March Seventeen hundred and ninety four lying and being in the County of Greenbrier on Sinkin creek joining the lands of William McCoy and William Fullerton Senr and bounded as followeth to wit Beginning at two white oaks by a branch corner to William Fullerton Senr and with his line North forty five degrees East fifty two poles to a black oak and hickory and leaving the same South forty five degrees East forty two poles to a locust and dogwood South twelve degrees West forty eight poles to two white oaks near a glade South thirty four degrees East thirty poles to a White oak on McCoy's line and with his line South twenty six degrees West thirty poles to a White oak South fifty six degrees East One hundred and four poles to a large white oak and leaving the same South eighteen degrees West

Seventy

Seventy eight poles to a white oak and hickory on a hill side South  
eighty degrees West One hundred and twelve poles to two white oaks  
on a ridge North Seventy degrees West twenty eight poles to a white  
oak and Black oak and North two degrees East two hundred and fifty  
poles to the beginning with its appurtenances; to have and to hold  
the said tract or parcel of land with its appurtenances, to the said  
William Fullerton him and his heirs for ever. In Witness whereof  
the said James Monroe Esquire, Governor of the Commonwealth of  
Virginia, hath hereunto set his hand and caused the lesser seal of  
the said Commonwealth to be affixed at Richmond on the  
Seventeenth day of November in the year of our Lord, One thousand  
eight hundred and of the Commonwealth the twenty fifth.

James Monroe.

John Kincaid James Monroe Esquire Governor of the Commonwealth of Virginia  
100 Acres to all to whom these presents shall come Greeting: know ye that by virtue of  
Warrant a land Office Warrant Number two hundred and fifty six issued the  
Seventeenth day of February seventeen hundred and ninety four there is granted  
by the said Commonwealth, unto John Kincaid, a certain tract or parcel of  
land containing One hundred acres by Survey being made the Seventh day of  
June seventeen hundred and ninety seven lying and being in the County of Henric  
on the meadow fork of Antisawp creek joining the upper end of a Survey made  
for James Rodgers and bounded as followeth to wit. Beginning at a sugar  
tree and white oak latter fallen down, corner to Rodgers and leaving the same  
South fifty two degrees West thirty poles crossing the creek to a large Spanish Oak  
South forty two degrees East twenty four poles to a hickory and dogwood South  
Seventy degrees East forty six poles to two white oaks in Lunel South fifty  
degrees East forty three poles to a bunch by the road, South forty degrees  
East fourteen poles to a bunch by said road South fourteen degrees East  
twenty two poles to a yellow Elm and South thirty six degrees West twenty  
six poles to a bunch on the creek bank South sixty five degrees West eighteen  
poles to a locust and white walnut South twenty five poles to a white Elm  
South sixty five degrees East twenty poles to a white oak and maple  
South forty five degrees East thirty four poles to a white oak and  
Poplar North Seventy seven degrees East one hundred and four  
poles